

MALDIVES LAND AND SURVEY AUTHORITY

MINISTRY OF HOUSING AND INFRASTRUCTURE

Office (PABX): +(960) 3004300, Fax: +(960) 3004254

Ameenee Magu, Maafannu, Male', 20392, Maldives.

Email: survey@housing.gov.mv

Web: www. surveyofmaldives.gov.mv



CONTROL POINT DETAILS	Station Number PSM5415
Coordinate Information	
Geodetic	Grid
WGS 84	UTM Zone 43
Lat:	E: 295368.053
Long:	N: 576992.303
Ellp Height:	Orth Height: 1.825
Island Name: B. Hirundhoo (LD0732)	Date: 19-01-2023


Monument description & method of survey

- Monument type A. Concrete casted in situ to a diameter 0.3m pvc pipe, 1m in length, 1.5m s/s rod driven to ground with center punched. Monument labeled with s/s plate as recommended by MLSA
- Above 150mm from ground level
- Static Survey 3D control by GNSS post processing (Horizontally and Vertically constrained to previously registered PSM5417)
- Vertical height relative to PSM5417

General site condition & access:

- Located inside BOH area, near the Pump Room and Fuel Tank
- Easily Accessible

Owner: Angiri Joint Venture Pvt Ltd

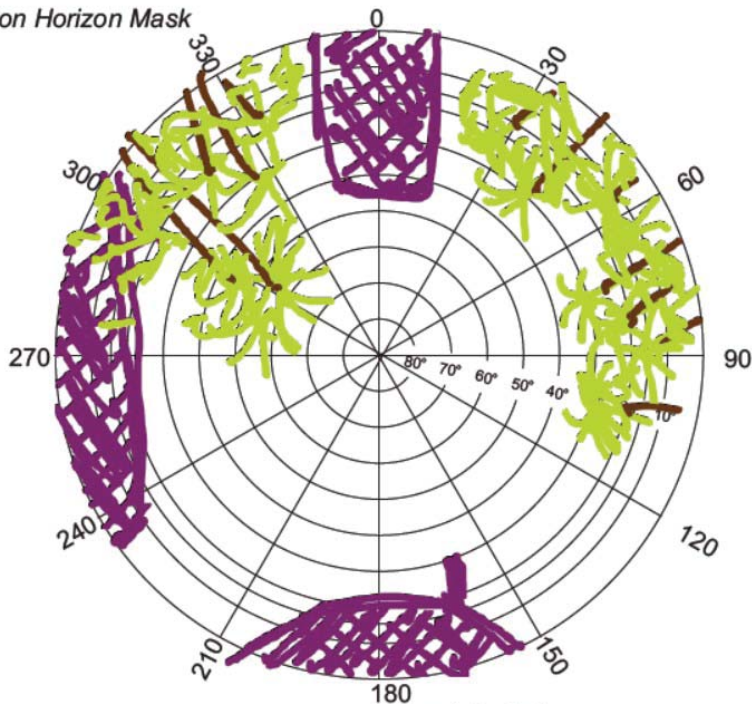


SITE INFORMATION

Station Number

P	S	M	5	4	1	5
---	---	---	---	---	---	---

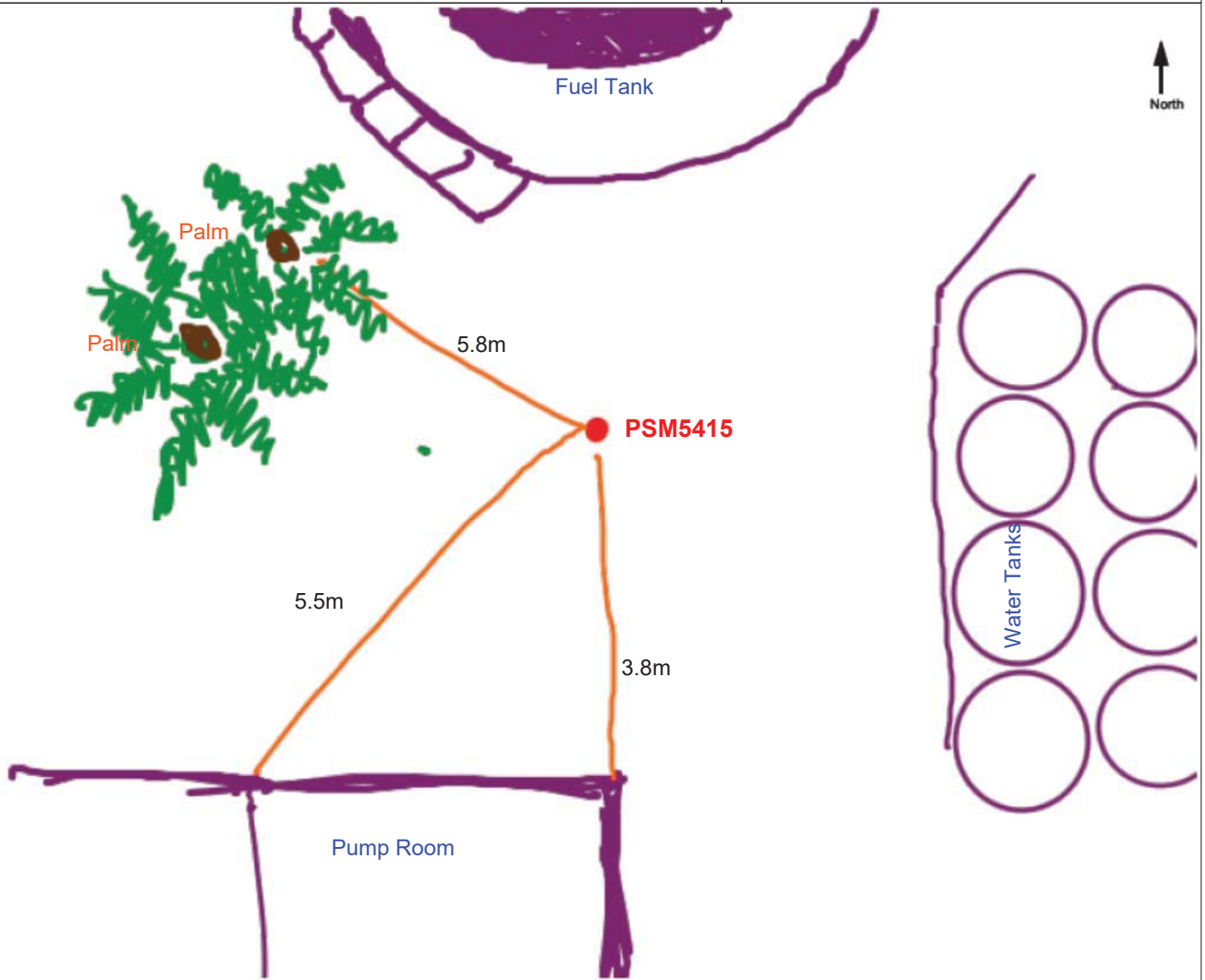

Station Horizon Mask



Height above Marker that horizon was mapped from _____ 1.5 m

Magnetic Declination _____
 Declination applied to this figure?
 Yes No

Locality



Sketched by: Ahmed

Scale: Not to scale

Date: 20-01-2023

MALDIVES LAND AND SURVEY AUTHORITY

MINISTRY OF HOUSING AND INFRASTRUCTURE

Office (PABX): +(960) 3004300, Fax: +(960) 3004254

Ameenee Magu, Maafannu, Male', 20392, Maldives.

Email: survey@housing.gov.mv

Web: www. surveyofmaldives.gov.mv



CONTROL POINT DETAILS	Station Number PSM5416
Coordinate Information	
Geodetic	Grid
WGS 84	UTM Zone 43
Lat:	E: 295544.435
Long:	N: 576879.214
Ellp Height:	Orth Height: 1.975
Island Name: B. Hirundhoo (LD0732)	Date: 19-01-2023

Monument description & method of survey

- Monument type A. Concrete casted in situ to a diameter 0.3m pvc pipe, 1.25m in length, 1.9m s/s rod driven to ground with center punched. Monument labeled with s/s plate as recommended by MLSA
- Above 250mm from ground level
- Static Survey 3D control by GNSS post processing (Horizontally and Vertically constrained to previously registered PSM5417)
- Vertical height relative to PSM5417
- Inter-visible to PSM5417

General site condition & access:

- Near Water Bungalow's jetty, next to jetty entrance
- Easily Accessible

Owner: Angiri Joint Venture Pvt Ltd




DOWN TOWARD PSM



Height 1.2m Distance 2m
NORTH VIEW



Height 1.2m Distance 2m
EAST VIEW



Height 1.5m
FROM PSM UPTOWARD SKY



Height 1.2m Distance 2m
SOUTH VIEW



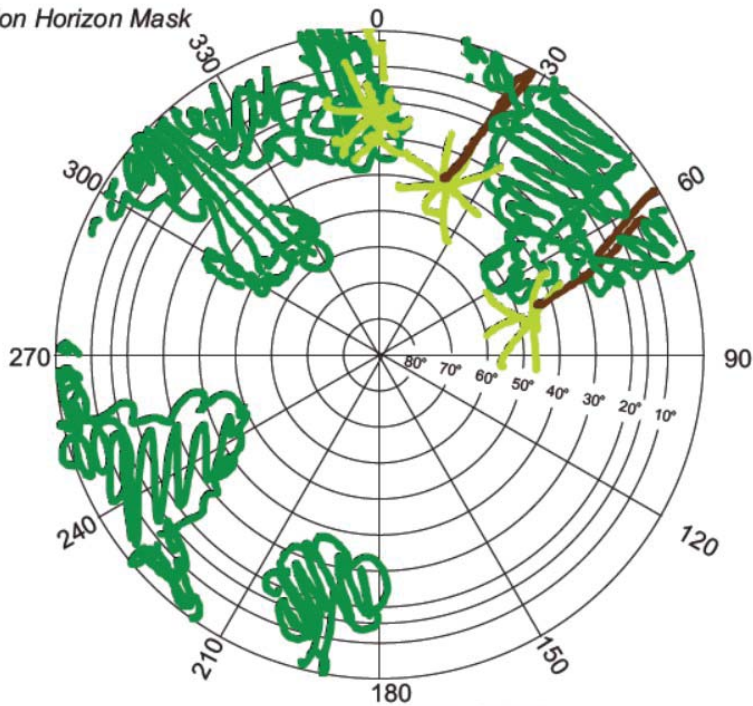
Height 1.2m Distance 2m
WEST VIEW

SITE INFORMATION

Station Number

P	S	M	5	4	1	6
---	---	---	---	---	---	---

Station Horizon Mask

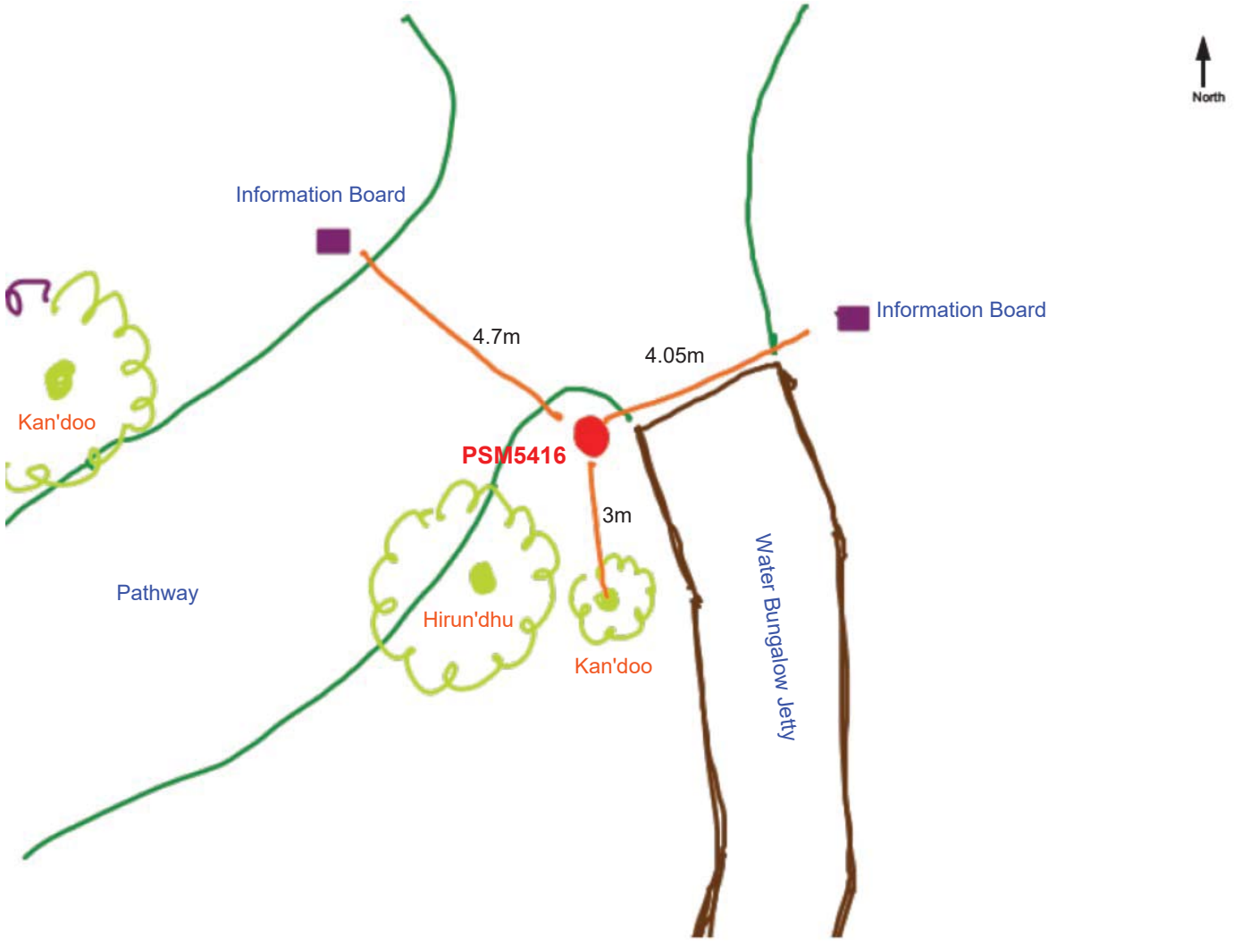



Height above Marker that horizon was mapped from 1.5 m

Magnetic Declination Declination applied to this figure?
 Yes No



Locality



Sketched by: Ahmed

Scale: Not to scale

Date: 20-01-2023

MALDIVES LAND AND SURVEY AUTHORITY

MINISTRY OF HOUSING AND INFRASTRUCTURE

Office (PABX): +(960) 3004300, Fax: +(960) 3004254

Ameenee Magu, Maafannu, Male', 20392, Maldives.

Email: survey@housing.gov.mv

Web: www. surveyofmaldives.gov.mv



CONTROL POINT DETAILS	Station Number PSM5417
Coordinate Information	
Geodetic	Grid
WGS 84	UTM Zone 43
Lat:	E: 295520.137
Long:	N: 576870.905
Ellp Height:	Orth Height: 1.594
Island Name: B. Hirundhoo (LD0732)	Date: 19-01-2023

Monument description & method of survey

- Monument type A, previously installed and registered by Registered Surveyor Ibrahim Mizal Mohamed (BP07016)
- Below 50mm from ground level
- PSM5417, 3D coordinates contrained to previous Static Survey results on 11 November 2016
- Control Point Detail Sheet updated after PSM relocation survey
- Inter-visible to PSM5416

General site condition & access:

- Near Beach Room 151, near pathway behind Beach Room 151
- Easily Accessible

Owner: Angiri Joint Venture Pvt Ltd



DOWN TOWARD PSM



Height 1.2m
Distance 2.5m
NORTH VIEW



Height 1.2m
Distance 1.5m
EAST VIEW



Height 2m
FROM PSM UPTOWARD SKY



Height 1.2m
Distance 2m
SOUTH VIEW



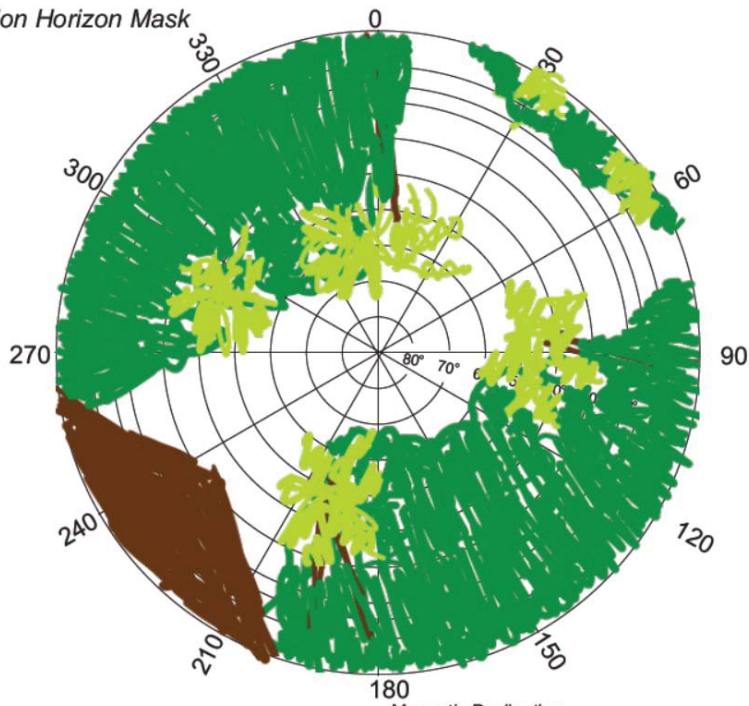
Height 1.2m
Distance 2m
WEST VIEW

SITE INFORMATION

Station Number

P	S	M	5	4	1	7
---	---	---	---	---	---	---

Station Horizon Mask

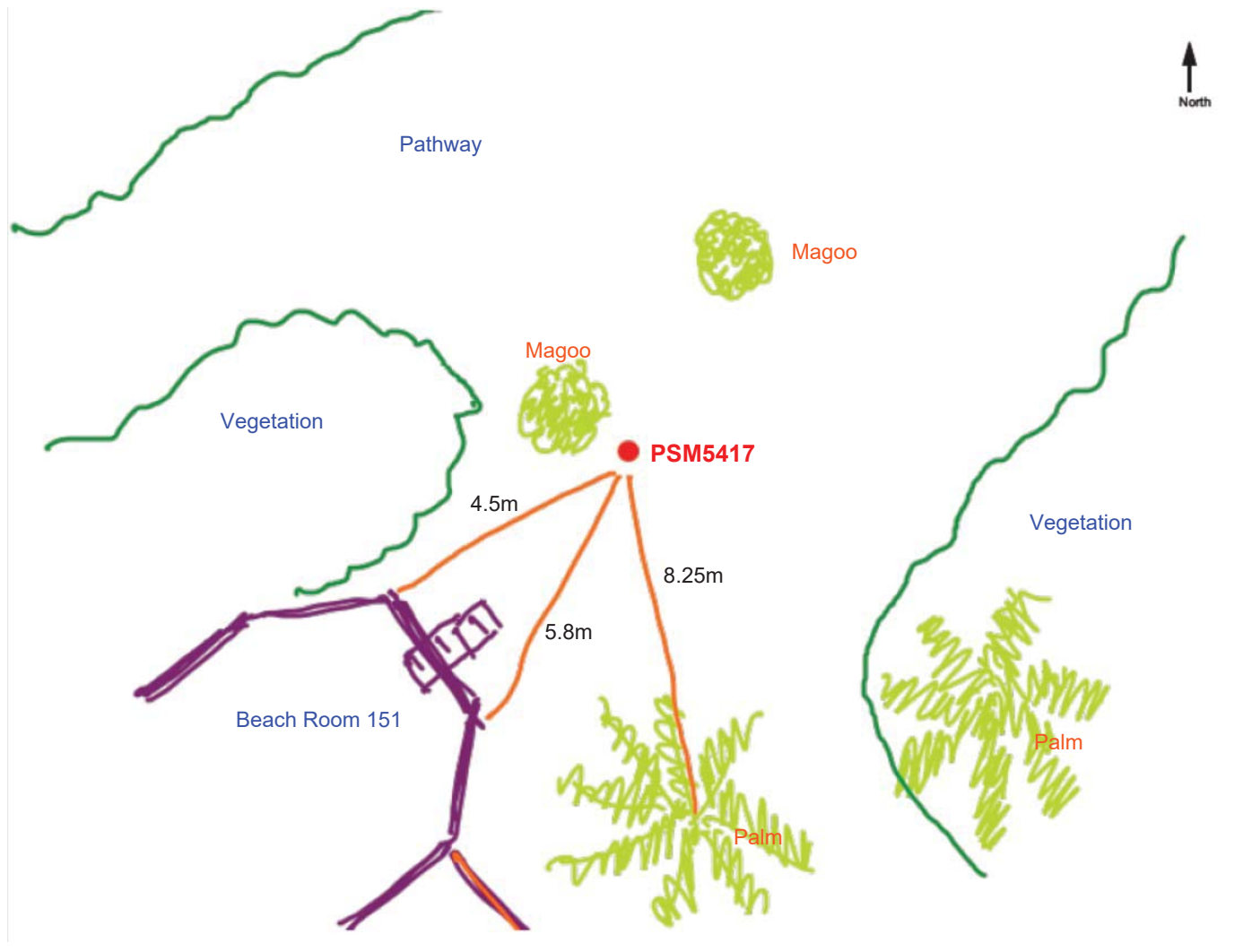



Height above Marker that horizon was mapped from _____ 1.5 m

Magnetic Declination Declination applied to this figure?
 Yes No



Locality



Sketched by: Ahmed

Scale: Not to scale

Date: 20-01-2023